

MISSISSIPPI DEPARTMENT OF NATURAL RESOURCES

Bureau of Land and Water Resources

Southport Mall

P.O. Box 10631



Jackson, Mississippi 39209

WATER WELL DRILLERS LOG

P. RIVER
P 2074


5/28 1989 Bud Penton Pearl River
Date well completed firm name county well located

| LANDOWNER: <u>Mary Black</u> <u>R.T. 1 Box 130A</u> <u>Carrier Miss.</u> (mailing address) | description of formations encountered | from | to |
|---|---------------------------------------|------------|------------|
| | <u>Red Shell</u> | <u>0</u> | <u>30</u> |
| | <u>Blue Shell</u> | <u>30</u> | <u>175</u> |
| | <u>Shaly Sand</u> | <u>175</u> | <u>215</u> |
| WELL LOCATION: | | | |
| sec. <u>22</u> T. <u>4</u> N R. <u>17</u> E S W | | | |
| _____ miles _____ of _____ (distance) (direction) (nearest town) | | | |
| WELL PURPOSE: <u>Home</u> (home, irrigation, municipal, industrial) | | | |
| WELL COMPLETION DATA: | | | |
| (1) diameter (inches) <u>2"</u> | | | |
| (2) total depth (feet) <u>215</u> | | | |
| (3) static water level (feet) <u>80</u> below/above top of ground. | | | |
| (4) casing <u>PVC</u> , <u>205</u> (material) (depth) | | | |
| <u>70</u> if telescope see back. (size) | | | |
| (5) screen <u>2x10</u> , <u>205</u> (length) (depth to top) | | | |
| <u>12</u> , <u>PVC</u> (size) (material) | | | |
| (6) pump <u>1</u> , <u>420</u> (HP) (yield gpm) | | | |
| <u>Elect</u> (type power) | | | |
| (7) electric log <u>no</u> (yes or no) | | | |
| _____ (organization running log) | | | |
| (8) how well bottom plugged <u>good</u> <u>part</u> | | | |
| DRILLERS REMARKS: | | | |



If well telescopes please sketch and show depths.


GROUND LEVEL



SECTION _____

Please indicate well location X.

ADDITIONAL INFORMATION



If more than one screen, show locations of each on sketch.